Iowa Environmental Public Health Tracking Network

Nationally Consistent Data Measures for Childhood Lead

County Level Pre-1950 Housing

Presented below are data that represent the nationally consistent data measures related to childhood lead testing in Iowa for the Year 2006:

This report contains the following NCDMs at the County Level

- The number of Pre-1950 housing per county in Iowa for 2006
- The percent of Pre-1950 housing per county in Iowa for 2006

Report Generated: 5/11/2012

Iowa Environmental Public Health Tracking Network

1. The number and percent of Pre-1950 housing at County level by Public Health Region.

Region 1

Region 1: Pre-1950 Housing in 2006		
County	**Number of Housing**	**Percent**
Boone	5230	50.41%
Calhoun	2435	53.96%
Carroll	3700	43.60%
Dallas	4777	30.65%
Greene	2337	55.58%
Grundy	2412	48.39%
Hamilton	3263	48.76%
Hardin	3932	51.55%
Jasper	5775	39.32%
Marshall	6487	42.29%
Polk	40226	26.98%
Poweshiek	3251	43.94%
Story	7052	24.00%
Tama	3805	54.22%
Warren	3179	21.61%
Webster	7445	46.89%
State of Iowa	445,071	39.00%

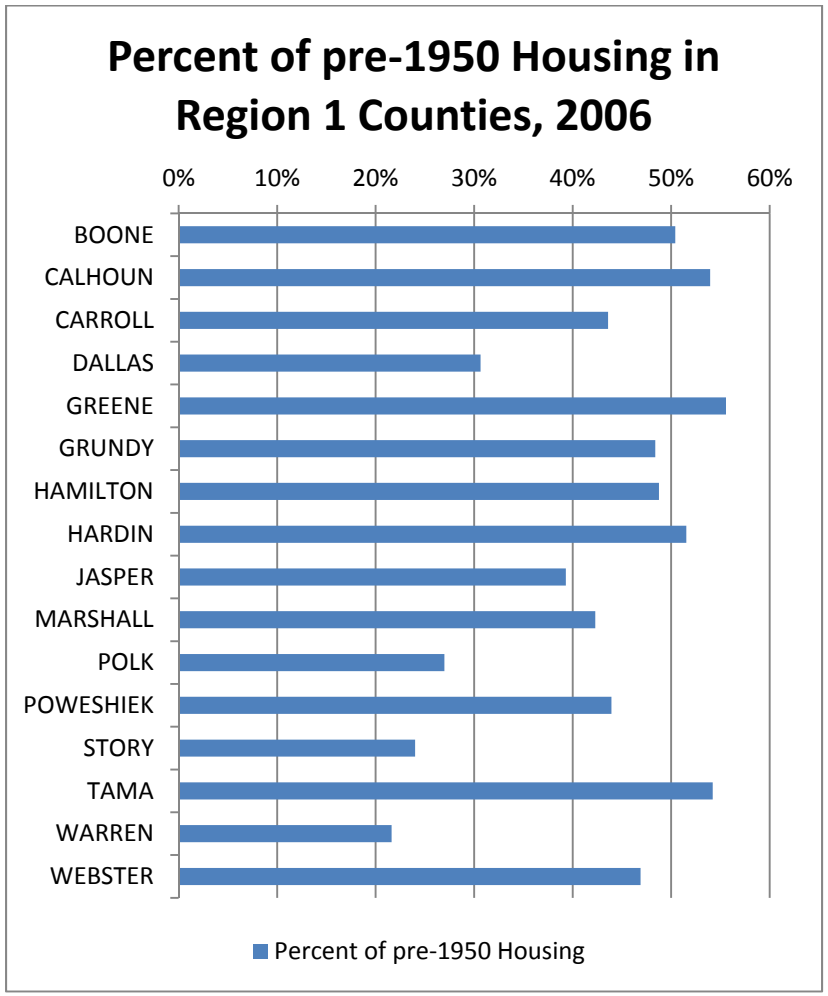

Report Generated: 5/11/2012

Iowa Environmental Public Health Tracking Network

Region 2

Region 2: Pre-1950 Housing in 2006		
County	**Number of Housing**	**Percent**
Allamakee	2755	48.15%
Bremer	3824	43.16%
Butler	3314	53.67%
Cerro Gordo	8403	43.37%
Chickasaw	2579	49.67%
Emmet	2345	52.70%
Fayette	4718	53.75%
Floyd	3125	45.77%
Franklin	2387	54.80%
Hancock	2239	46.69%
Howard	2117	53.27%
Humboldt	1961	45.66%
Kossuth	3436	49.27%
Mitchell	2310	53.80%
Winnebago	2044	43.04%
Winneshiek	3904	50.48%
Worth	1877	57.26%
Wright	2985	50.25%
State of Iowa	445,071	39.00%

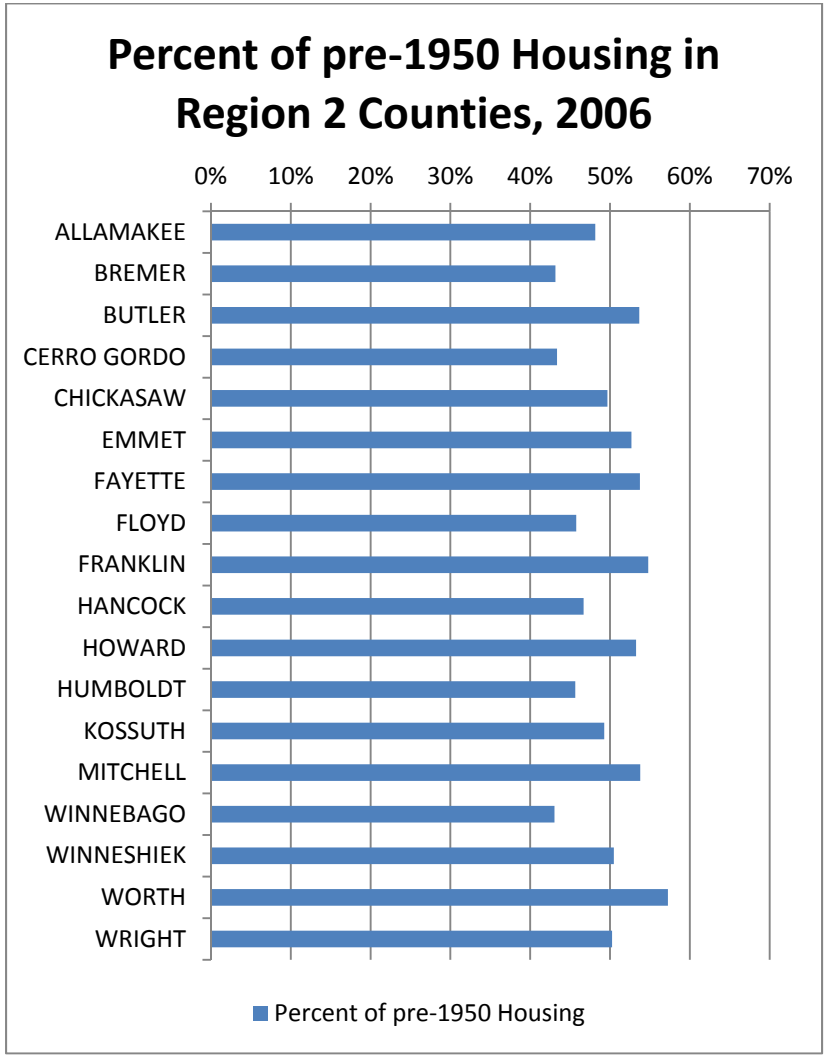

Report Generated: 5/11/2012

Iowa Environmental Public Health Tracking Network

Region 3

Region 3: Pre-1950 Housing in 2006		
County	**Number of Housing**	**Percent**
Buena Vista	3495	46.61%
Cherokee	2821	52.45%
Clay	2999	41.31%
Crawford	3130	48.59%
Dickinson	2025	28.51%
Ida	1827	56.86%
Lyon	2263	51.11%
Monona	2300	54.62%
Obrien	2893	48.21%
Osceola	1540	55.44%
Palo Alto	2002	48.60%
Plymouth	3937	42.01%
Pocahontas	2076	57.40%
Sac	2637	55.56%
Sioux	4222	39.48%
Woodbury	17574	44.89%
State of Iowa	445,071	39.00%

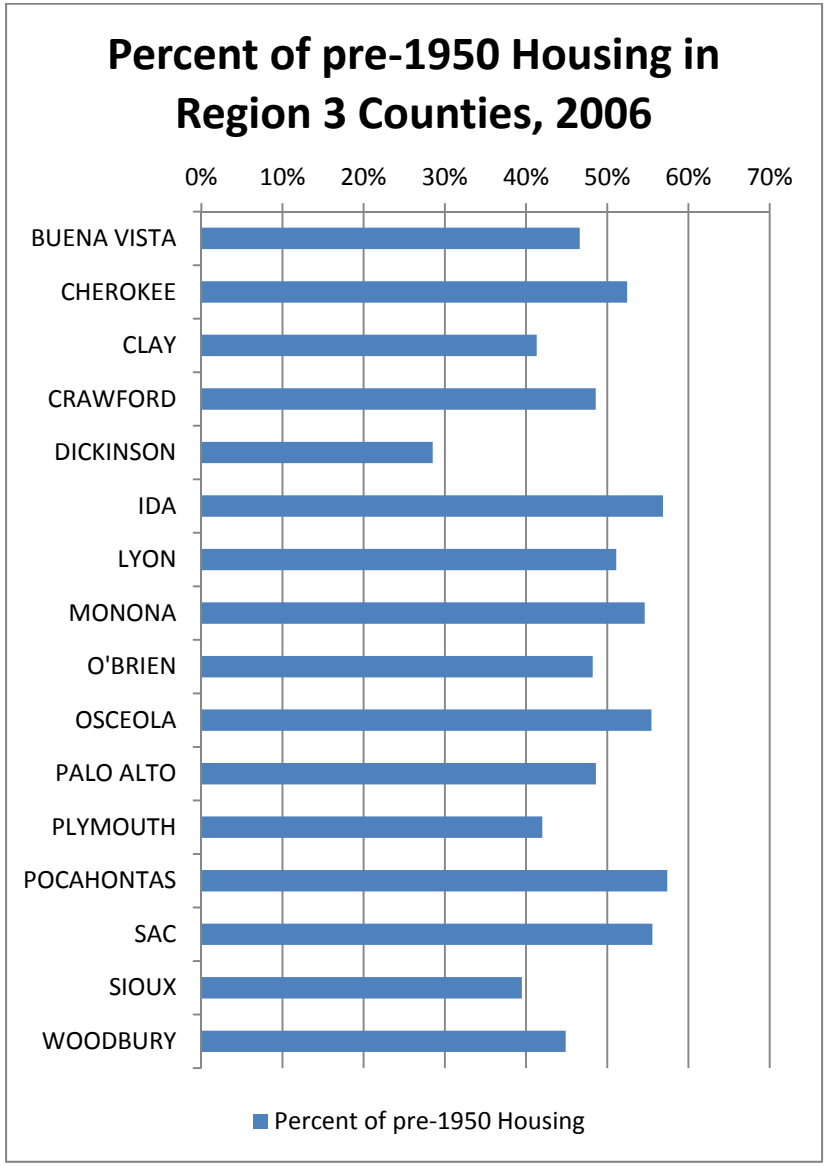

Report Generated: 5/11/2012

Iowa Environmental Public Health Tracking Network

Region 4

Region 4: Pre-1950 Housing in 2006		
County	**Number of Housing**	**Percent**
Adair	1788	52.62%
Adams	1126	60.31%
Audubon	1551	55.93%
Cass	3376	55.16%
Clarke	1492	41.63%
Decatur	1414	42.37%
Fremont	1644	51.39%
Guthrie	2350	50.64%
Harrison	3352	54.82%
Madison	2531	47.52%
Mills	1998	37.53%
Montgomery	2789	57.08%
Page	3644	54.32%
Pottawattamie	12817	37.87%
Ringgold	1250	55.68%
Shelby	2649	51.21%
Taylor	1647	58.32%
Union	2650	50.55%
State of Iowa	445,071	39.00%

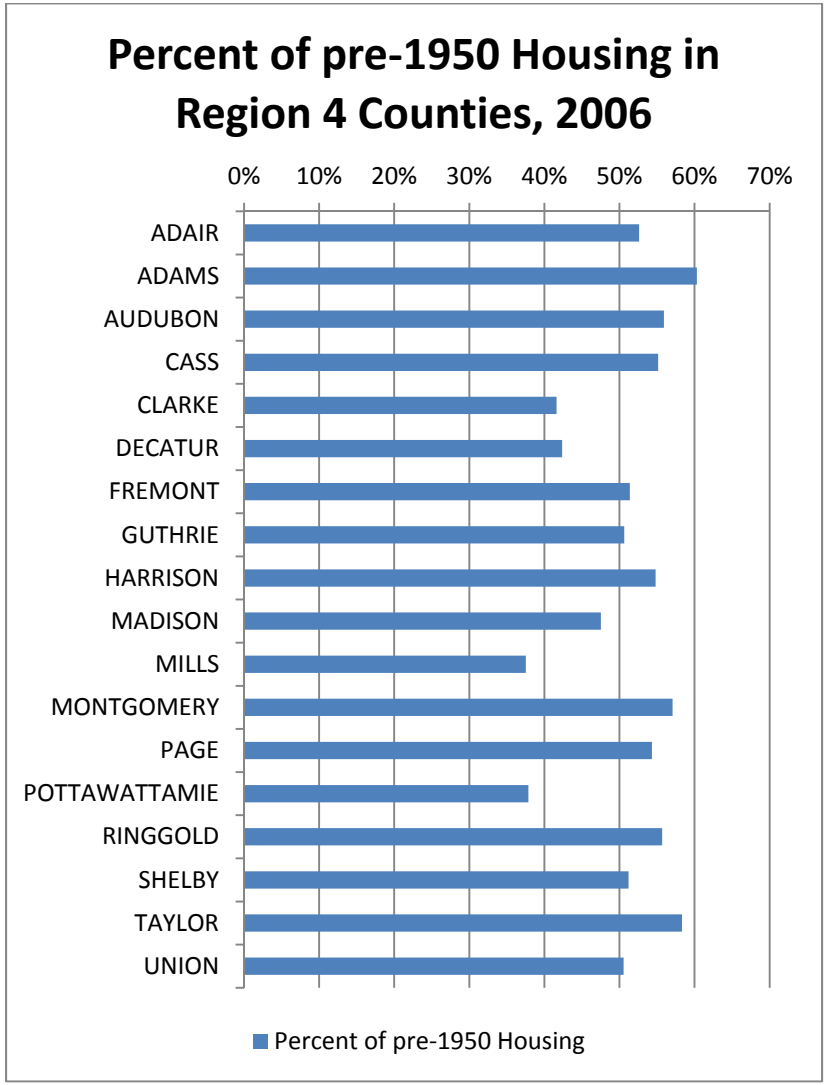

Report Generated: 5/11/2012

Iowa Environmental Public Health Tracking Network

Region 5

Region 5: Pre-1950 Housing in 2006		
County	**Number of Housing**	**Percent**
Appanoose	2564	44.37%
Davis	1412	44.03%
Des Moines	8603	49.81%
Henry	2920	38.29%
Jefferson	2666	40.10%
Keokuk	2599	56.67%
Lee	7108	46.88%
Louisa	2054	45.45%
Lucas	1879	49.30%
Mahaska	4137	46.59%
Marion	3957	32.93%
Monroe	1605	49.72%
Muscatine	6552	41.35%
Van Buren	1647	51.78%
Wapello	7326	49.55%
Washington	3907	48.50%
Wayne	1475	52.29%
State of Iowa	445,071	39.00%

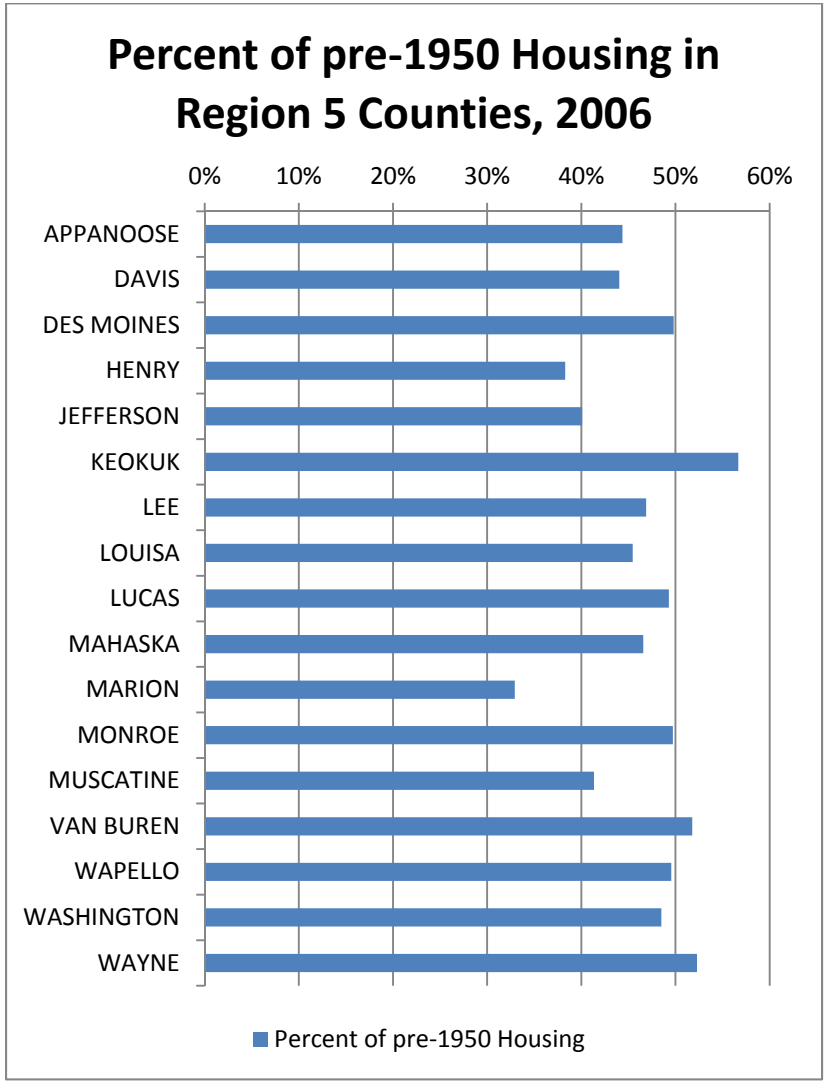

Report Generated: 5/11/2012

Iowa Environmental Public Health Tracking Network

Region 6

Region 6: Pre-1950 Housing in 2006		
County	**Number of Housing**	**Percent**
Benton	4580	46.99%
Black Hawk	15872	31.95%
Buchanan	3367	42.44%
Cedar	3498	48.94%
Clayton	4202	56.98%
Clinton	9774	48.61%
Delaware	3096	45.30%
Dubuque	12760	37.87%
Iowa	3035	49.25%
Jackson	3403	42.13%
Johnson	7799	17.69%
Jones	3305	43.72%
Linn	19806	25.80%
Scott	18725	30.04%
State of Iowa	445,071	39.00%

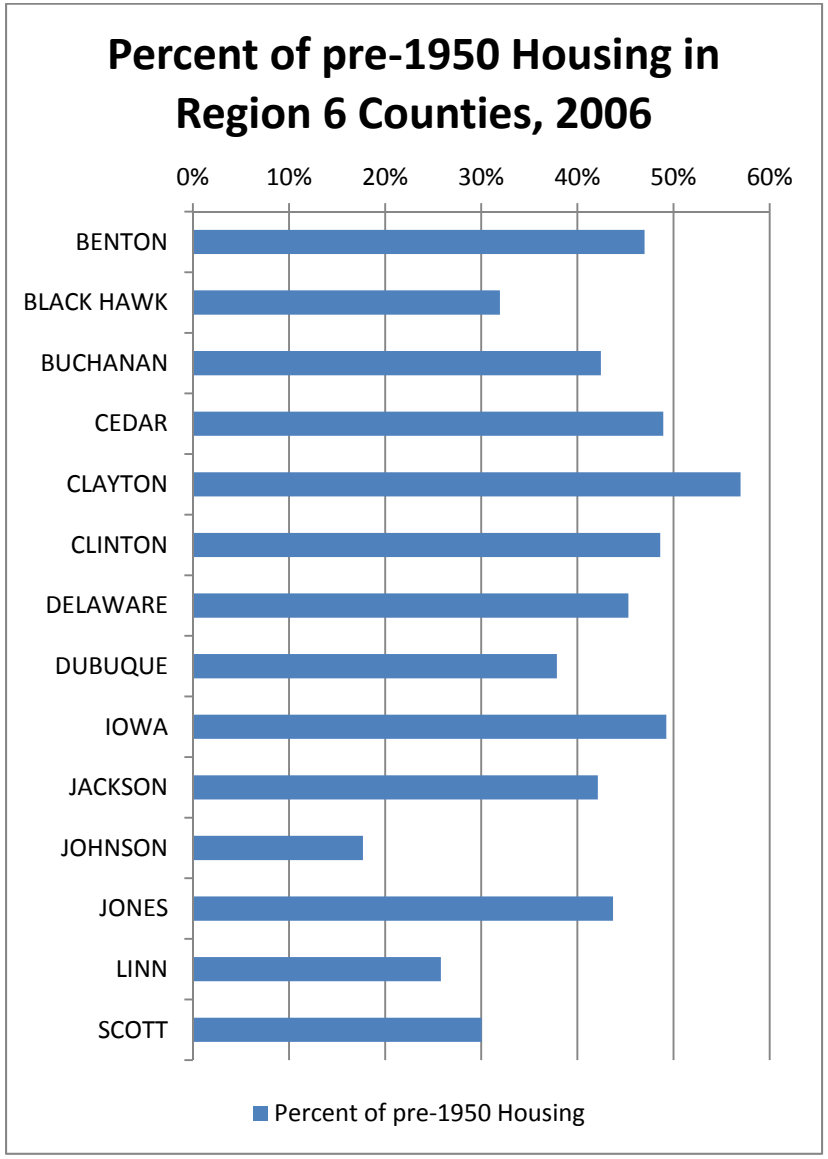

Report Generated: 5/11/2012
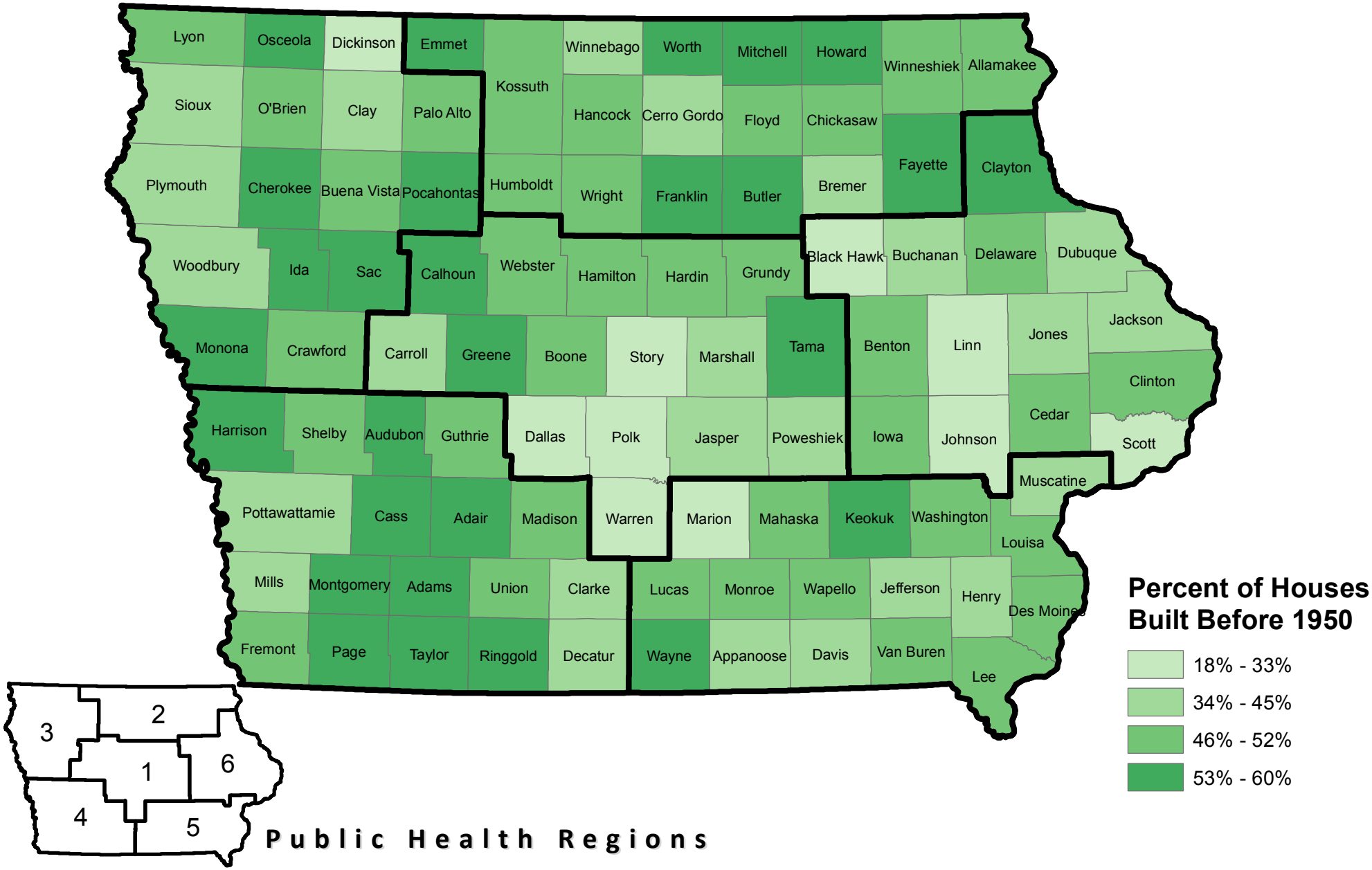
Childhood Lead Poisoning:
Percent of Houses Built Before 1950
2006