Iowa Environmental Public Health Tracking Network

Nationally Consistent Data Measures for Air Quality - Modeled

County Level Average PM2.5 Levels Year 2003

Presented below are data that represent the nationally consistent data measures related to modeled concentrations of PM2.5 in Iowa for the Year 2003:

PM2.5 includes fine particles that are between 0.1 micrometers and 2.5 micrometers in diameter. Particles of this size may cause health problems because their size allows them to be inhaled into the deep parts of your lungs.

Air Quality Monitors are not present in all counties, by modeling data we can generate measures for counties without monitors. Modeled data is developed and provided by the National Environmental Public Health Tracking Network in collaboration with the U.S. Environmental Protection Agency.

This report contains the following NCDMs at the County Level

1. Average Annual PM2.5 Concentration in micrograms per cubic meter (µg/m^3)

Report Generated: 6/26/2012

Iowa Environmental Public Health Tracking Network

1. Annual Modeled Average concentration of PM2.5 in (µg/m^3) at the County level by Public Health Region for 2003.

Region 1

Region 1: Modeled Average Concentration PM2.5, 2003	
County	**Average PM2.5 Concentration**
Boone	10.42
Calhoun	9.36
Carroll	9.29
Dallas	9.60
Greene	9.37
Grundy	10.30
Hamilton	10.05
Hardin	10.15
Jasper	10.31
Marshall	10.33
Polk	10.59
Poweshiek	10.47
Story	10.42
Tama	10.54
Warren	9.82
Webster	9.71

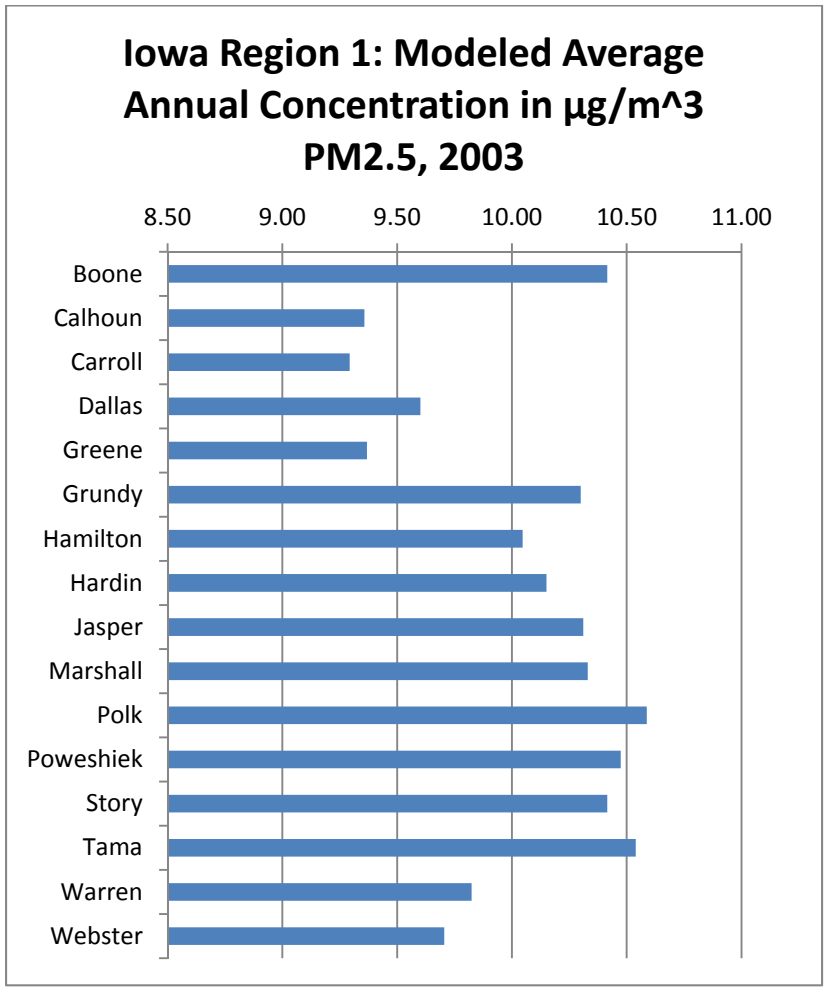

Report Generated: 6/26/2012

Iowa Environmental Public Health Tracking Network

Region 2

Region 2: Modeled Average Concentration PM2.5, 2003	
County	**Average PM2.5 Concentration**
Allamakee	9.93
Bremer	10.55
Butler	10.22
Cerro Gordo	10.32
Chickasaw	10.24
Emmet	9.19
Fayette	10.22
Floyd	10.12
Franklin	10.00
Hancock	9.68
Howard	10.01
Humboldt	9.48
Kossuth	9.44
Mitchell	10.02
Winnebago	9.66
Winneshiek	9.98
Worth	9.96
Wright	9.83

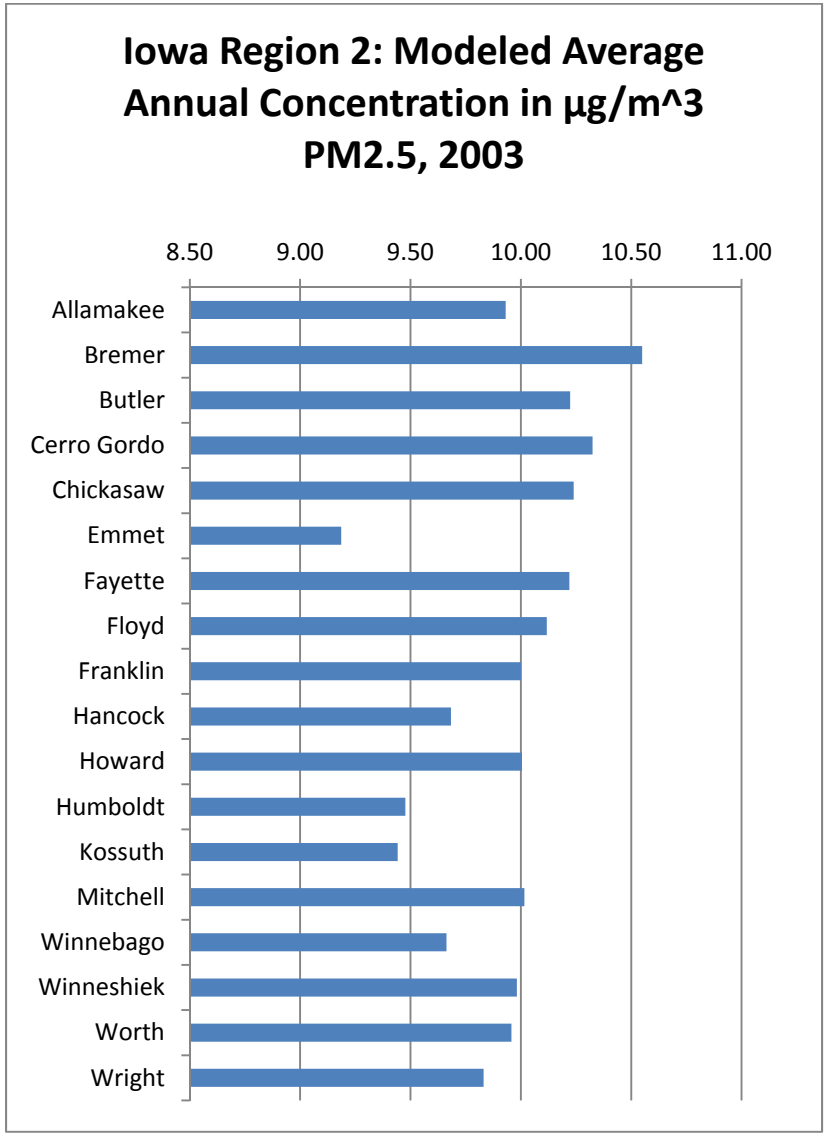

Report Generated: 6/26/2012

Iowa Environmental Public Health Tracking Network

Region 3

Region 3: Modeled Average Concentration PM2.5, 2003	
County	**Average PM2.5 Concentration**
Buena Vista	9.13
Cherokee	9.07
Clay	8.99
Crawford	9.30
Dickinson	9.00
Ida	9.24
Lyon	9.08
Monona	9.46
Obrien	9.11
Osceola	8.81
Palo Alto	9.16
Plymouth	9.48
Pocahontas	9.22
Sac	9.24
Sioux	9.31
Woodbury	10.16

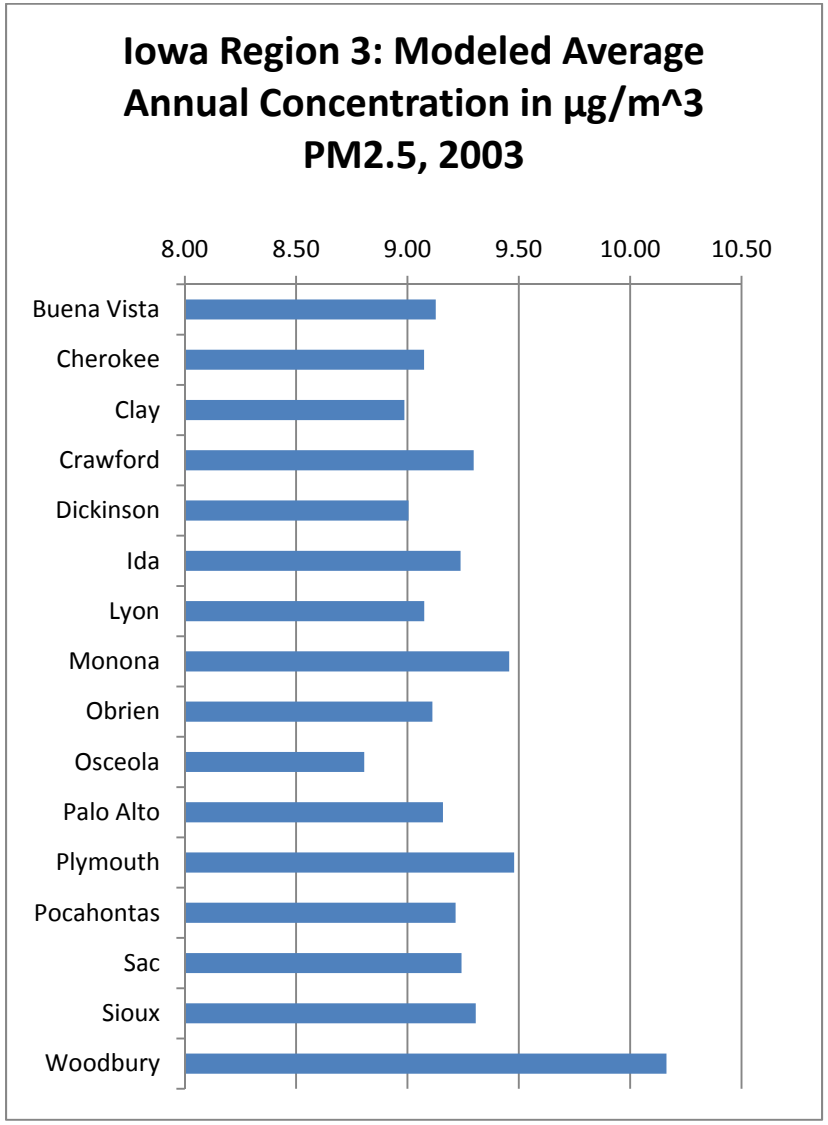

Report Generated: 6/26/2012

Iowa Environmental Public Health Tracking Network

Region 4

Region 4: Modeled Average Concentration PM2.5, 2003	
County	**Average PM2.5 Concentration**
Adair	9.14
Adams	9.06
Audubon	9.27
Cass	9.25
Clarke	9.24
Decatur	8.96
Fremont	9.70
Guthrie	9.25
Harrison	9.66
Madison	9.36
Mills	9.67
Montgomery	9.33
Page	9.33
Pottawattamie	10.33
Ringgold	8.94
Shelby	9.37
Taylor	9.07
Union	9.12

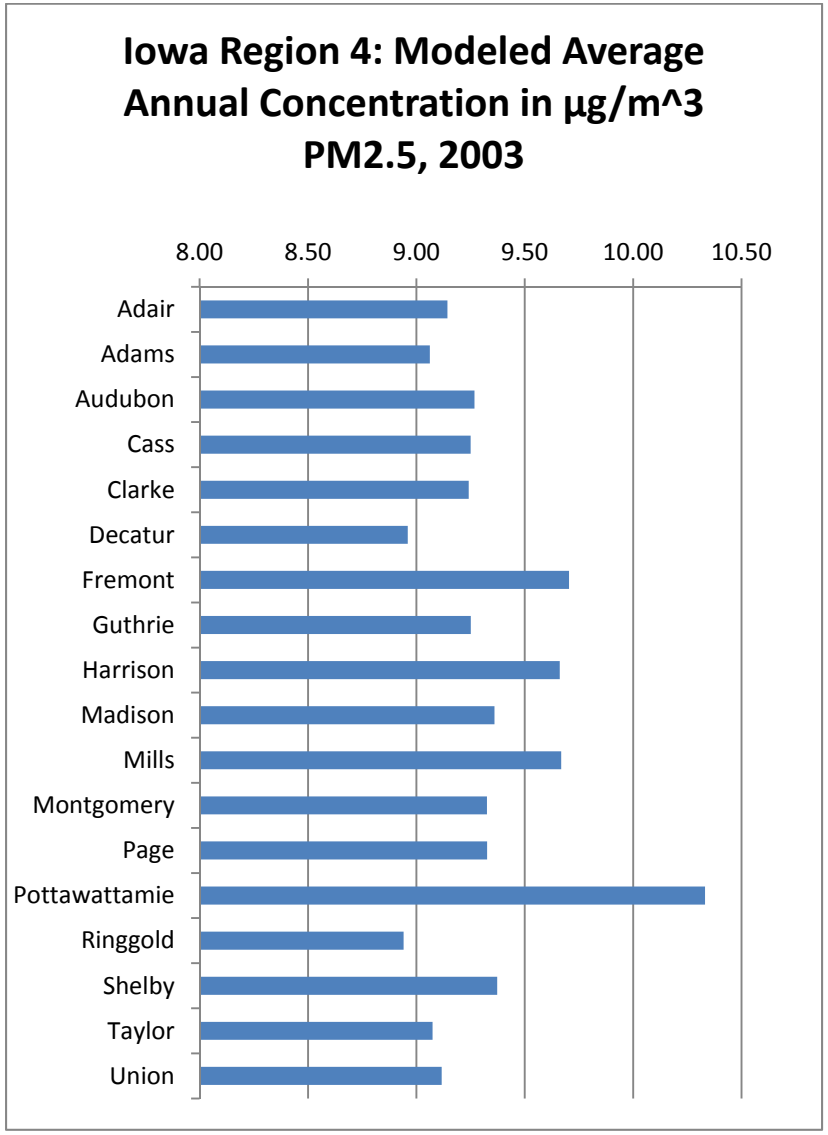

Report Generated: 6/26/2012

Iowa Environmental Public Health Tracking Network

Region 5

Region 4: Modeled Average Concentration PM2.5, 2003	
County	**Average PM2.5 Concentration**
Appanoose	9.14
Davis	9.59
Des Moines	11.22
Henry	10.83
Jefferson	10.50
Keokuk	10.71
Lee	11.31
Louisa	12.02
Lucas	9.26
Mahaska	10.41
Marion	10.03
Monroe	9.59
Muscatine	12.15
Van Buren	10.20
Wapello	10.28
Washington	11.26
Wayne	9.02

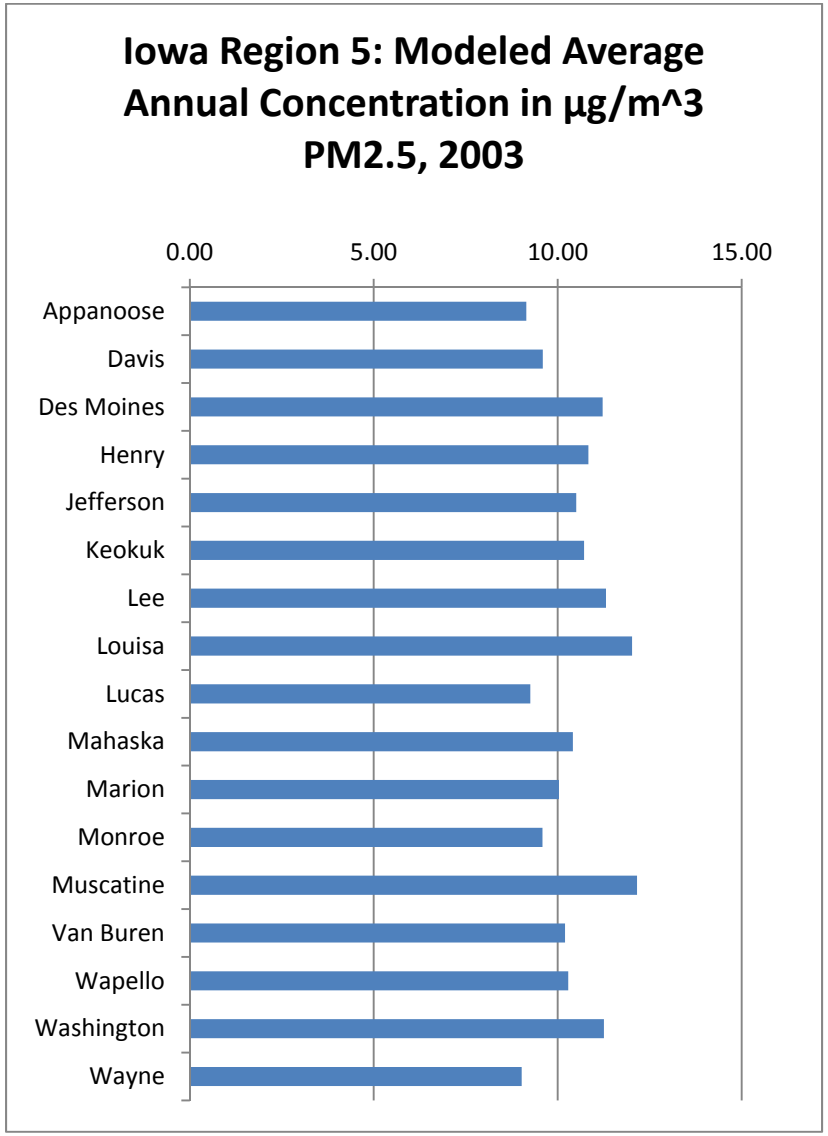

Report Generated: 6/26/2012

Iowa Environmental Public Health Tracking Network

Region 6

Region 4: Modeled Average Concentration PM2.5, 2003	
County	**Average PM2.5 Concentration**
Benton	10.87
Black Hawk	10.77
Buchanan	10.74
Cedar	11.59
Clayton	10.25
Clinton	12.00
Delaware	10.69
Dubuque	11.14
Iowa	10.80
Jackson	11.16
Johnson	11.27
Jones	11.43
Linn	11.00
Scott	12.06

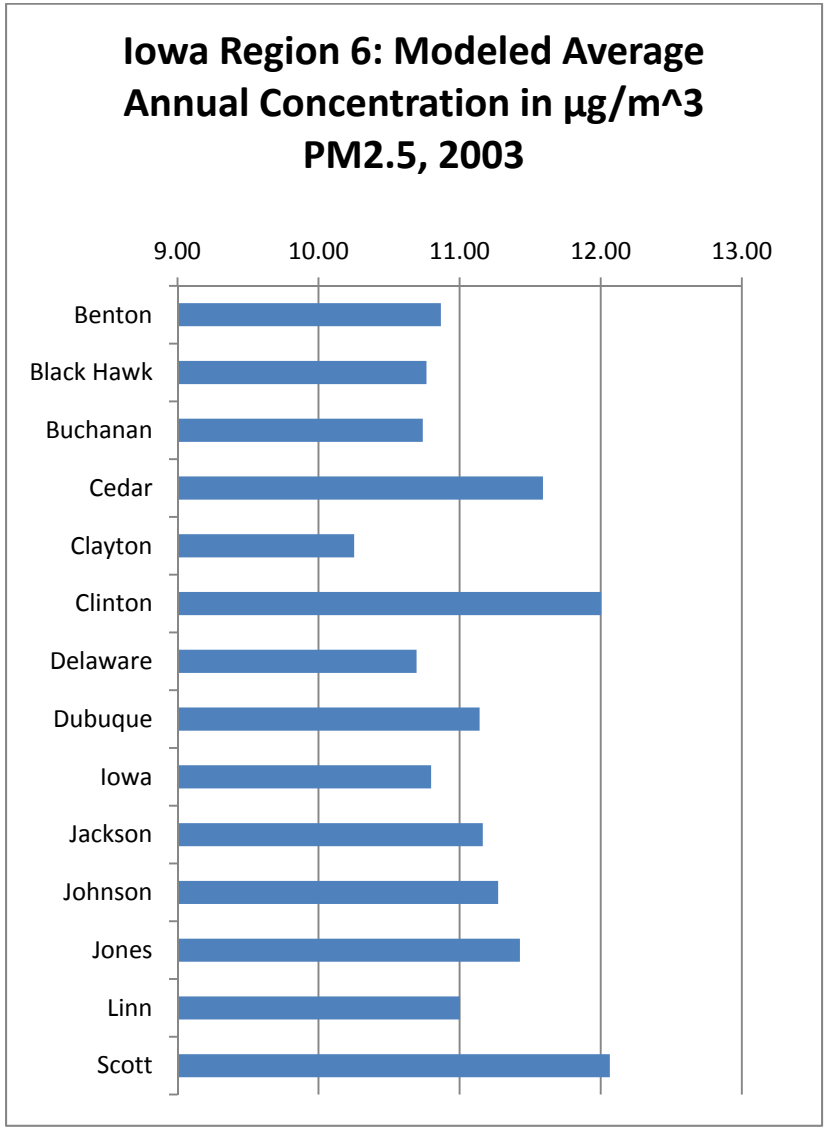

Report Generated: 6/26/2012
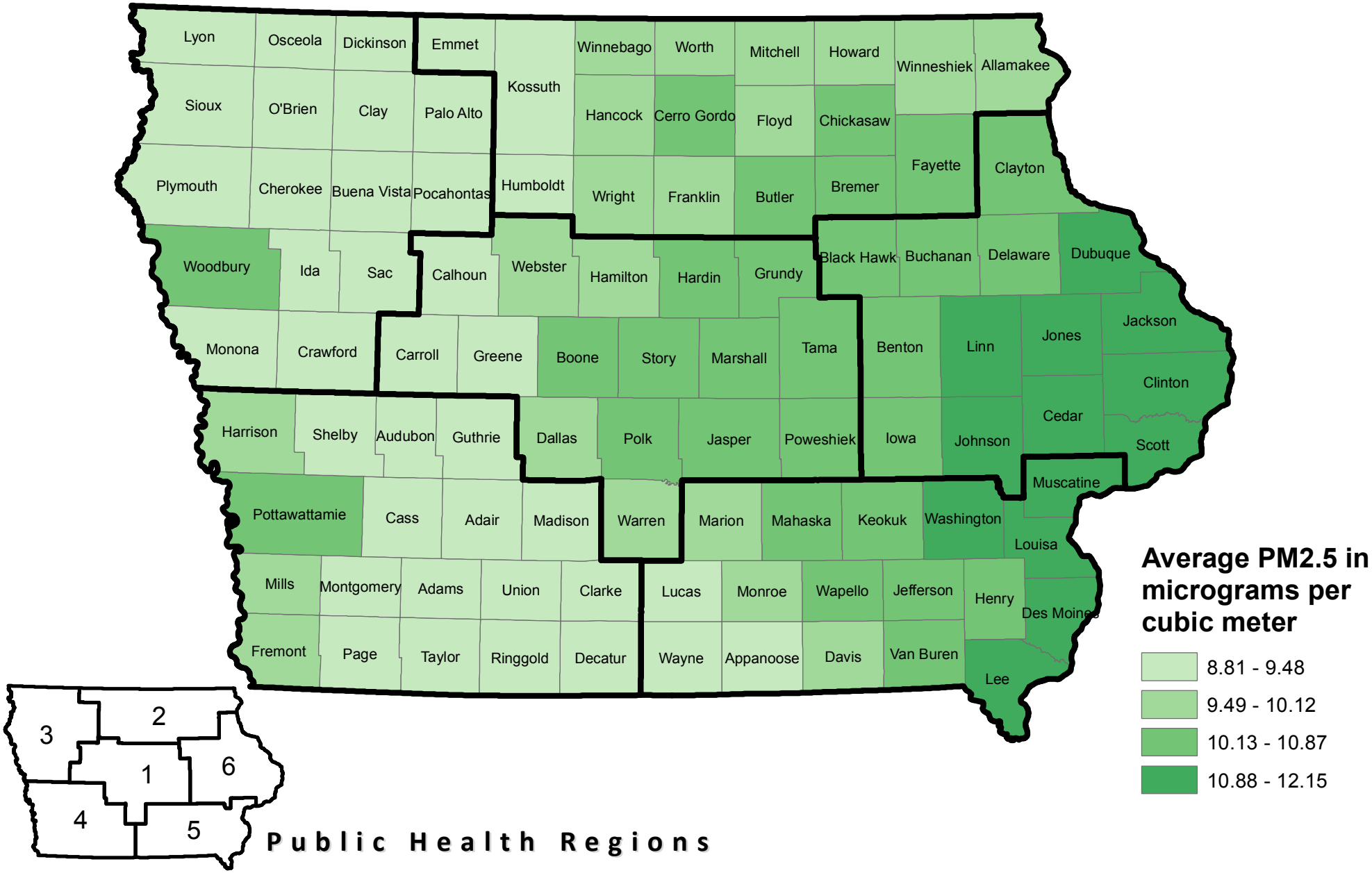
Modeled Annual Average PM 2.5 Level
2003